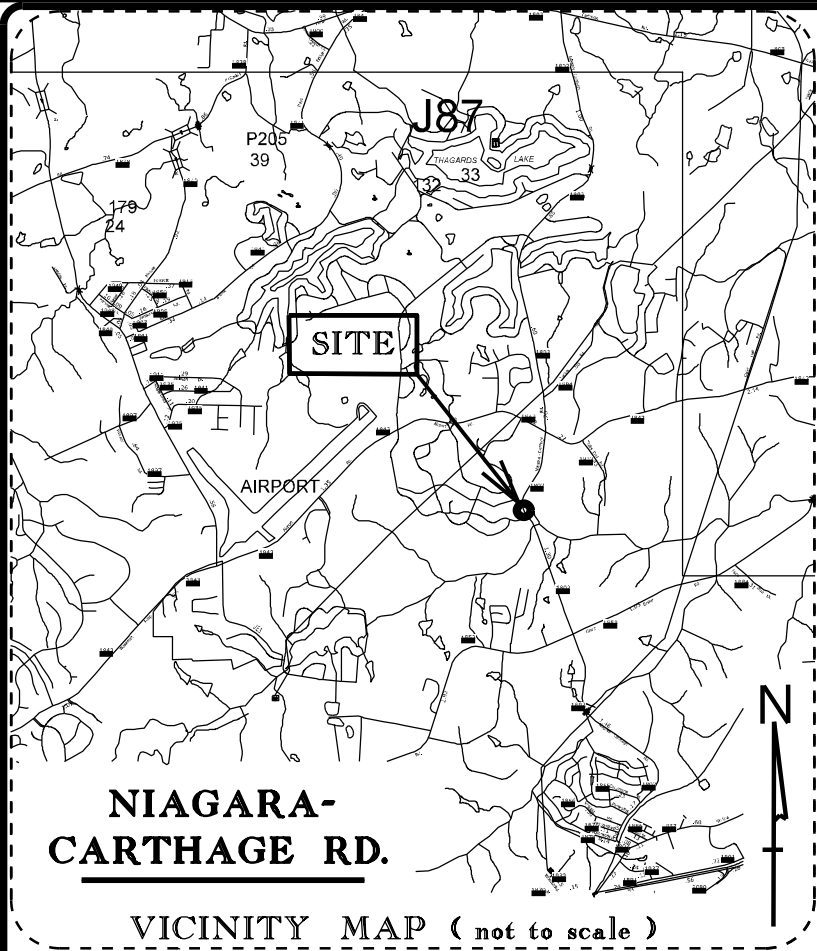


09/08/19

PROJECT: NIAGARA-CARTHAGE RD. (SR# 1802)

\$\$\$\$\$SYTIME\$\$\$\$\$
\$\$\$\$\$DGN\$\$\$\$\$
\$\$\$\$\$USERNAME\$\$\$\$\$

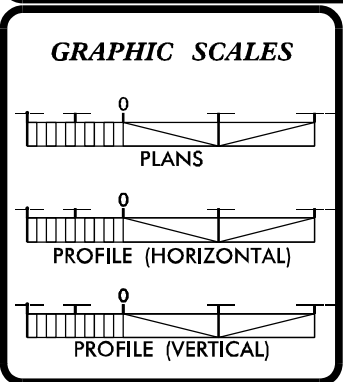
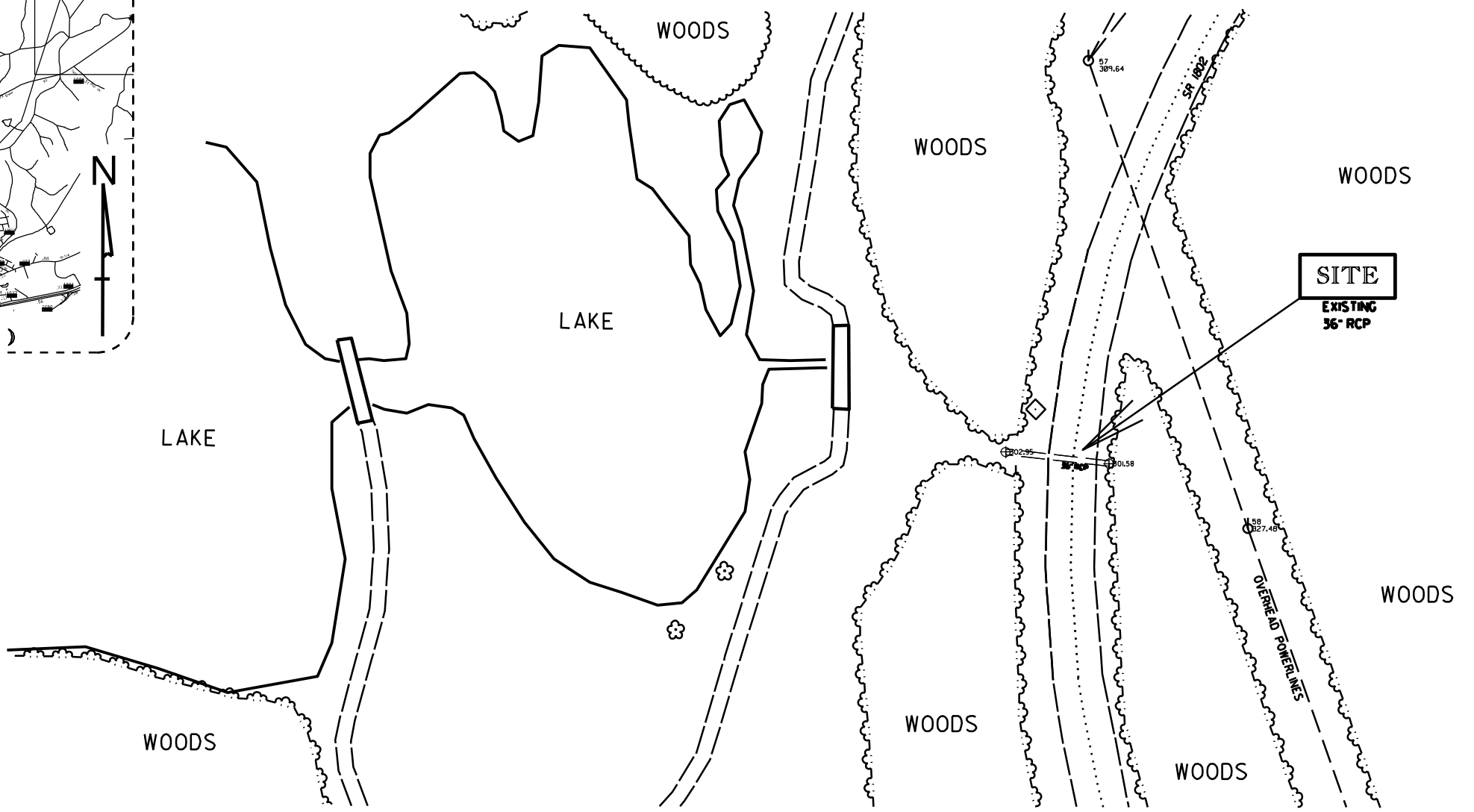


STATE OF NORTH CAROLINA
DIVISION OF HIGHWAYS

MOORE COUNTY

LOCATION: NIAGARA-CARTHAGE RD. (SR# 1802)
LOCATED IN MCNEIL TOWNSHIP
TYPE OF WORK: EMERGENCY PIPE REPLACEMENT

STATE	STATE PROJECT REFERENCE NO.	SHEET NO.	TOTAL SHEETS
N.C.	SR 1802	1	1
STATE PROJ. NO.	F.A. PROJ. NO.	DESCRIPTION	



SURVEYED BY : DCC
DATES : 05/13/2019

DESIGNED BY : DCC
DATES : 05/13/2019


DRAWN BY : DCC
DATES : 05/13/2019

Prepared In the Office of:
DIVISION OF HIGHWAYS
DIVISION 8 - DISTRICT 1
300 DOT DR.
ASHEBORO NC 27205
PHONE NO. (336)318-4000

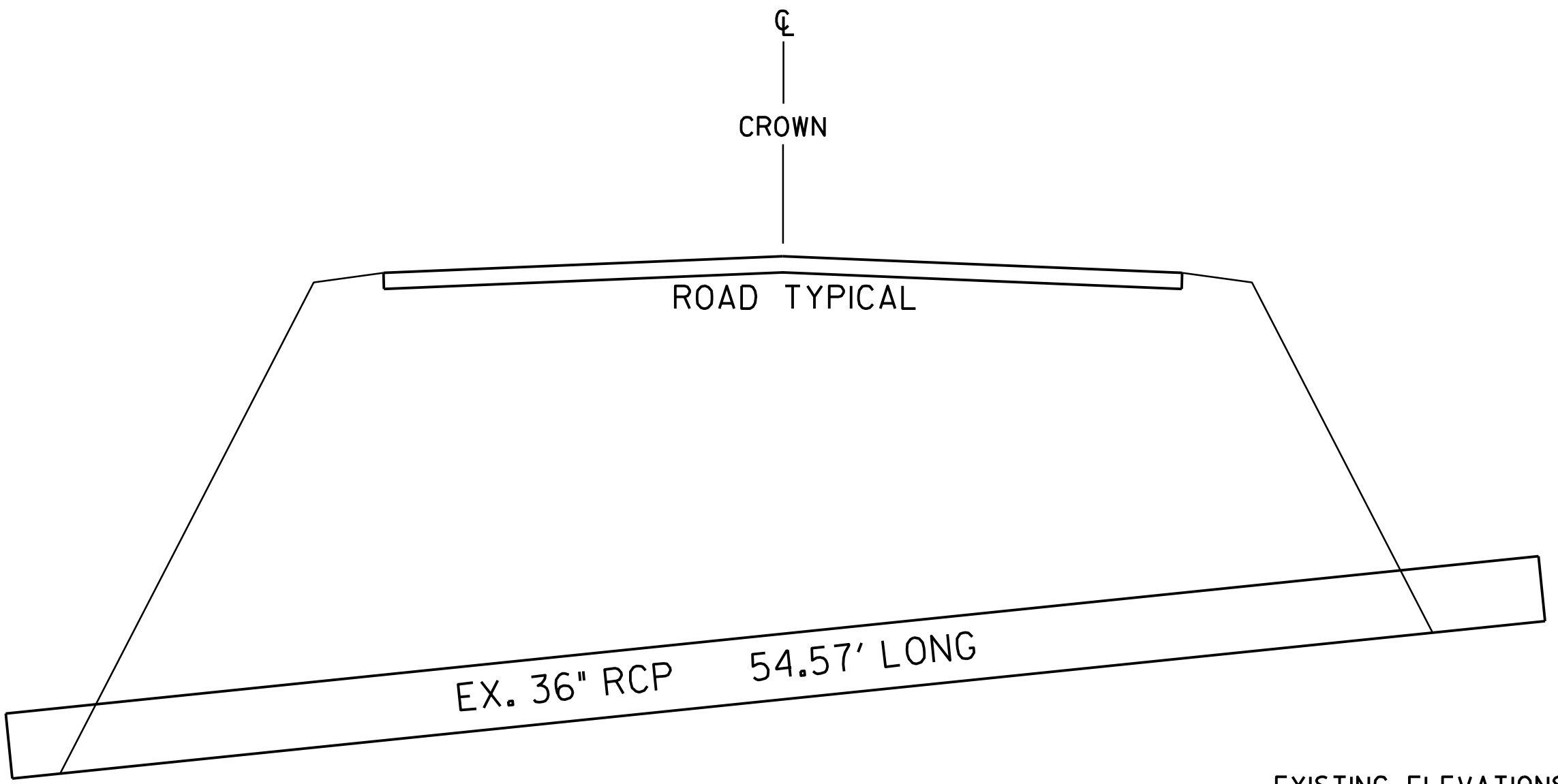
PROJECT LENGTH
ROADWAY: N/A

DISTRICT ENGINEER

SIGNATURE: _____ DATE :



PROJECT REFERENCE NO.	SHEET NO.
NIAGRA-CARTHAGE RD.	SHEET: 1 OF 1
MOORE COUNTY, SR #1802	
EMERGENCY PIPE REPLACEMENT	



EXISTING ELEVATIONS

- ℄ AND CROWN ROAD= 307.93'
- INLET OF PIPE= 302.95'
- OUTLET OF PIPE= 301.58'
- ℄ OF PIPE AT EDGE PAVEMENT= 308.56'
- ℄ OF PIPE AT EDGE PAVEMENT= 307.02'

LOCATION
 LAT: 35.235101
 LONG: -79.366070

"CROSS SECTION"

"NOT TO SCALE"
DATE: MAY 13, 2019

050197

Detour Route for Niagra-Carthage Road (SR 1802)

● = **Detour Route**
 Airport Road (SR 1843) To Camp Easter Road (SR 1853) Detour Route is 6.2 Miles.

